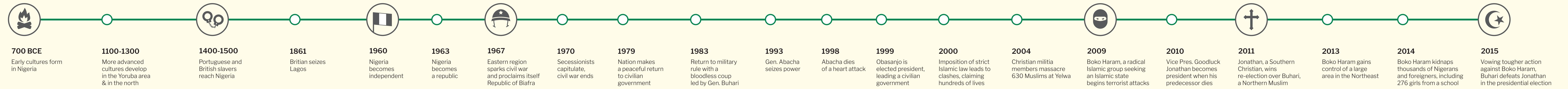
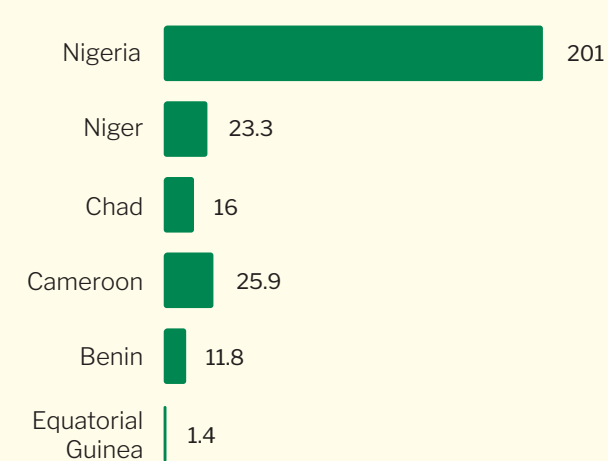


A data visualization of Nigeria.

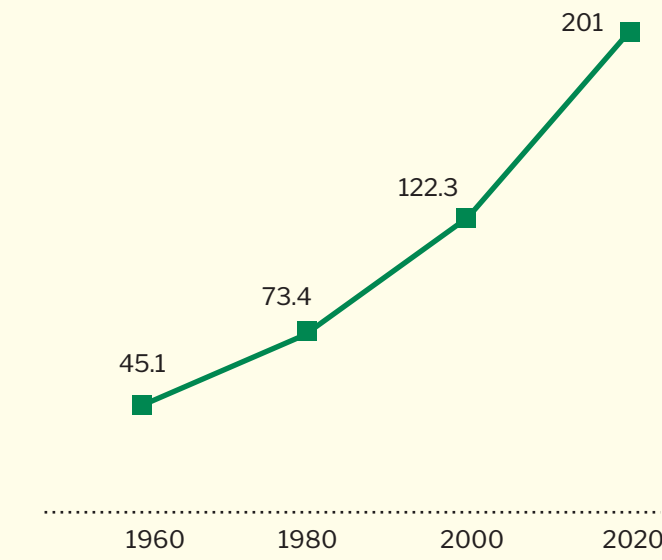
Historical timeline



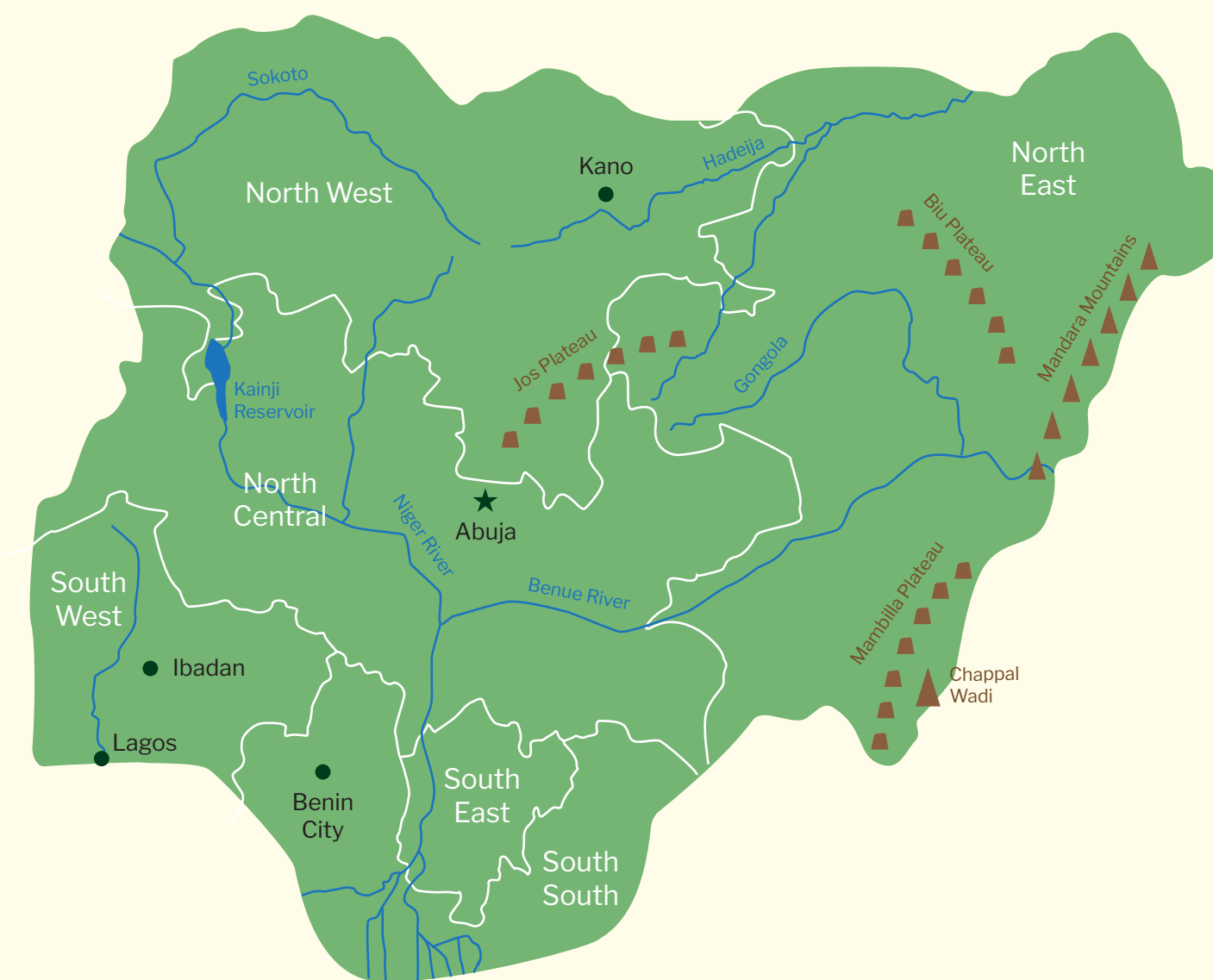
Population vs. nearby countries



Population change over time



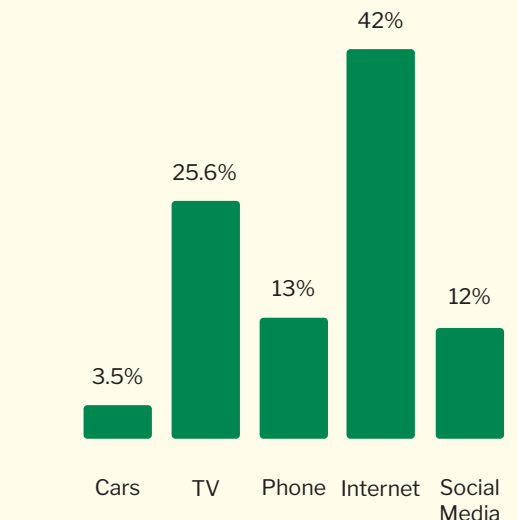
Country Map



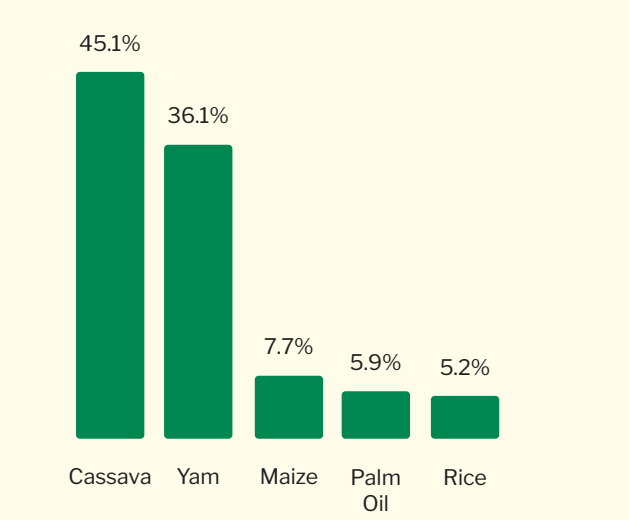
Continent Map



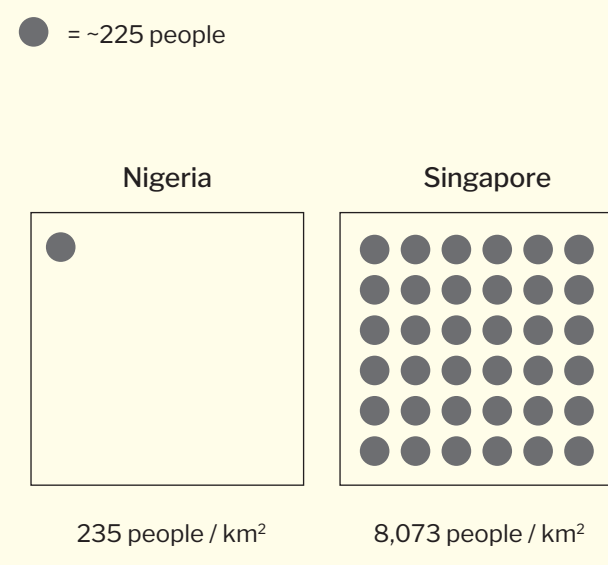
Technology & Society



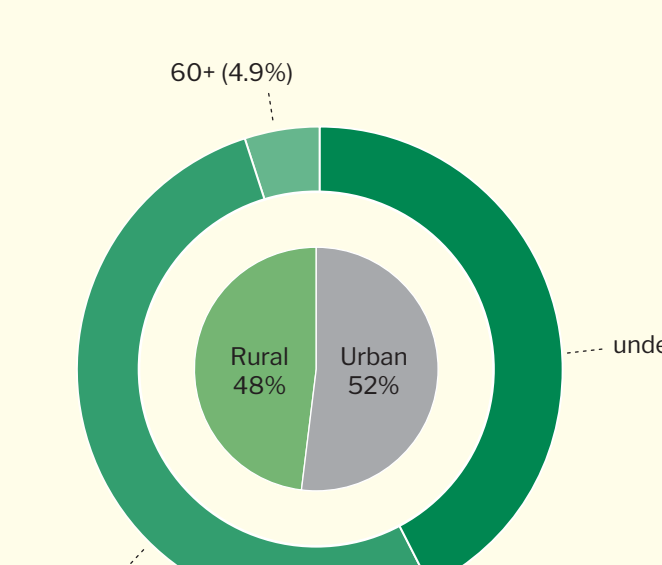
Top 5 Agricultural Exports



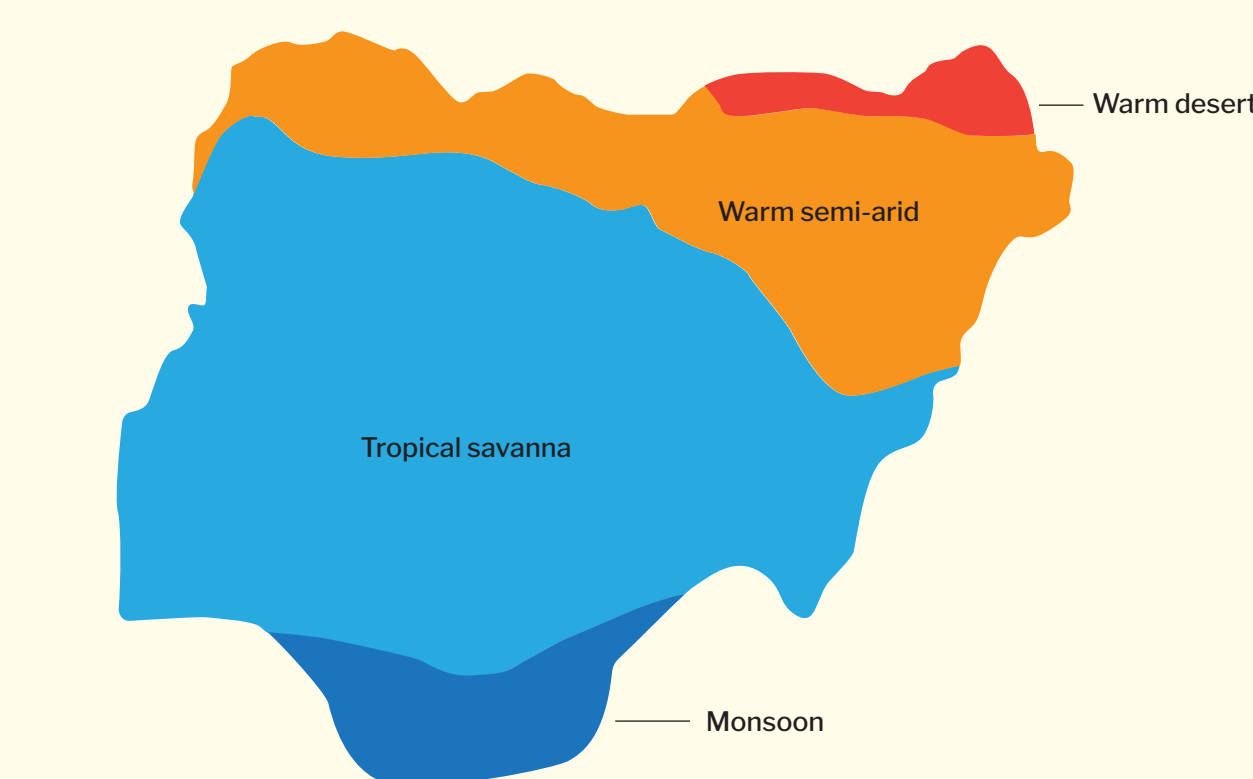
Population per sq. km



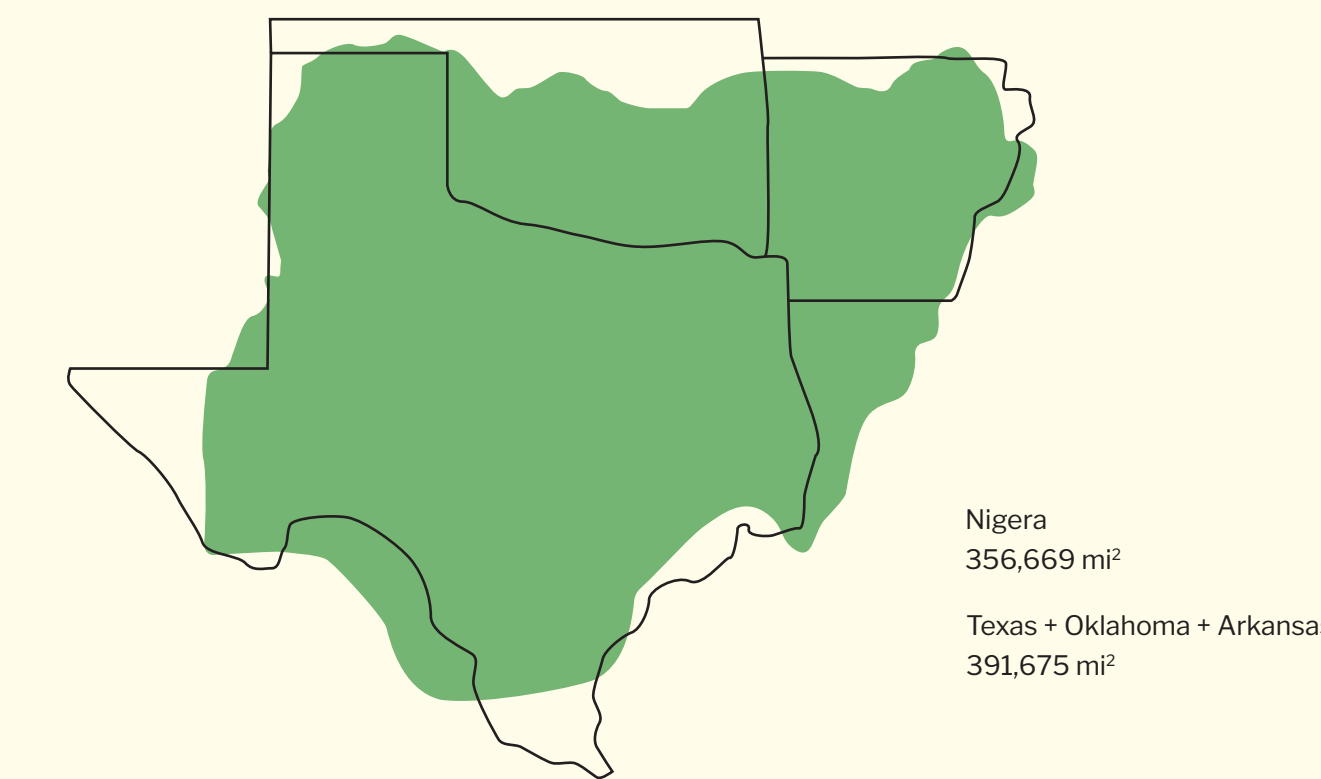
Population by age & location



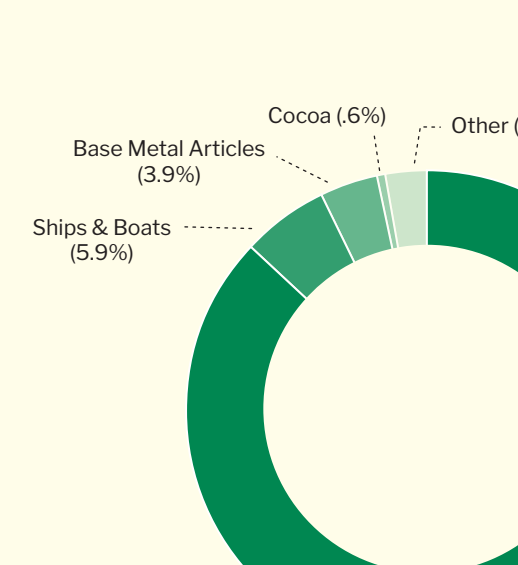
Climate by Region



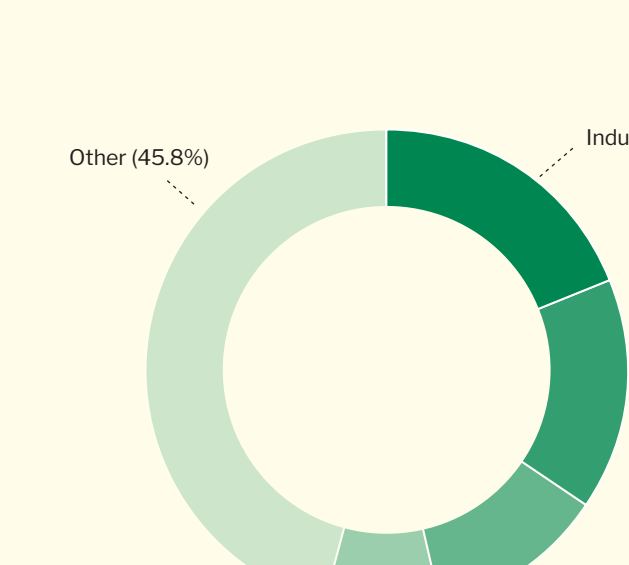
Size comparison to US States



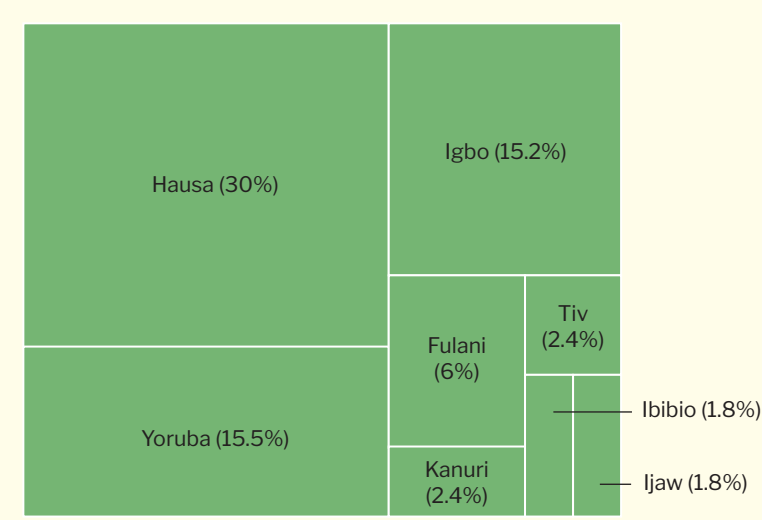
Top 4 Exports



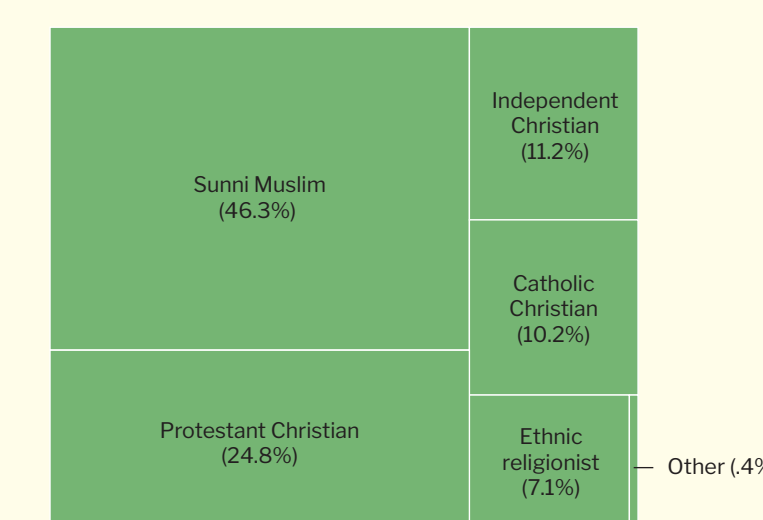
Top 4 Imports



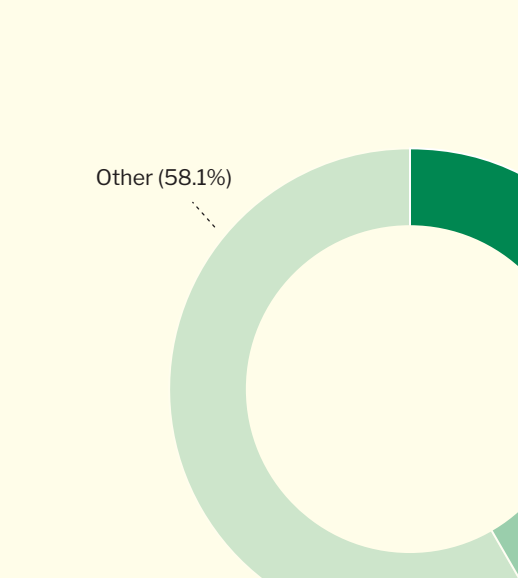
Ethnic groups



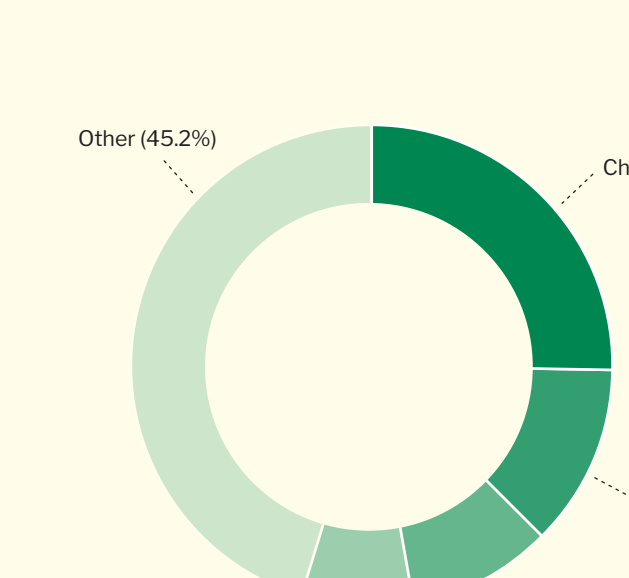
Religious groups




Top 4 Export Destinations



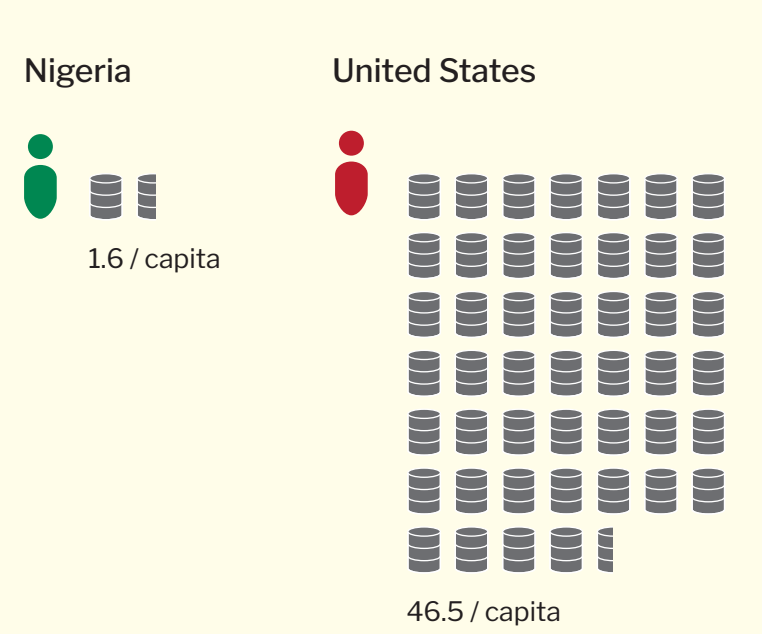
Top 4 Import Origins



Energy Consumption



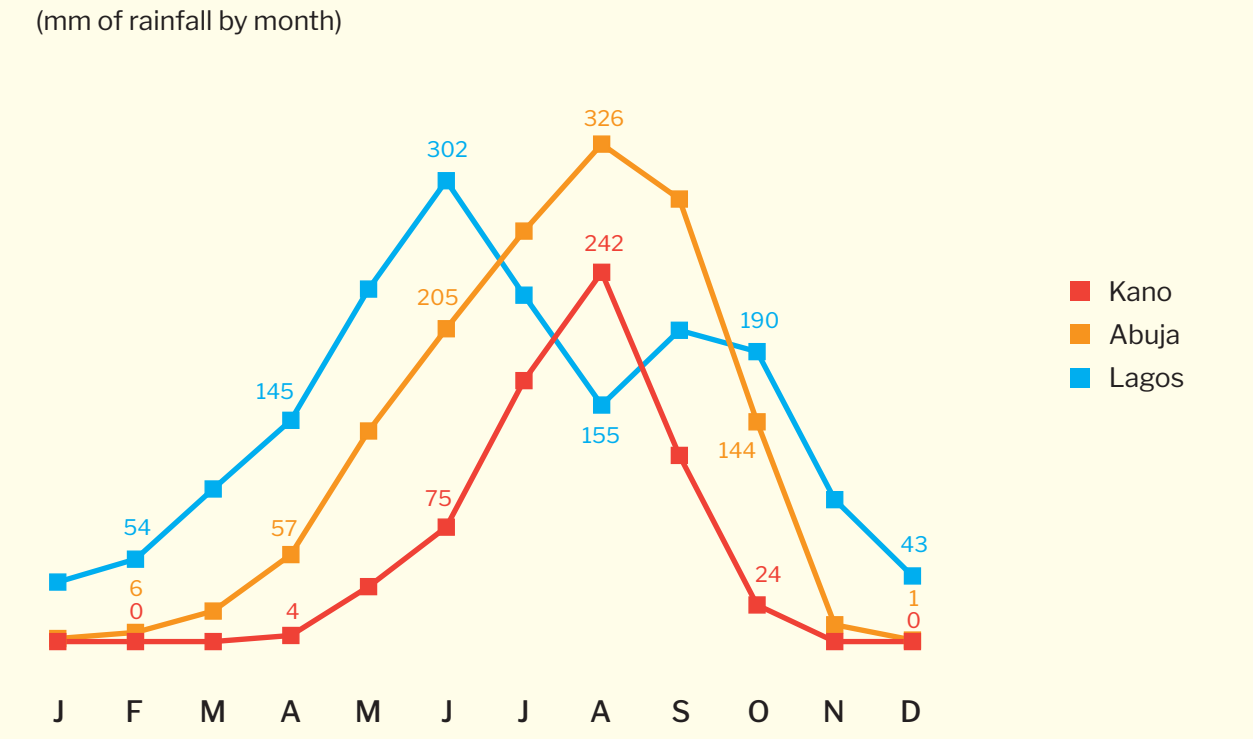
Energy Consumption



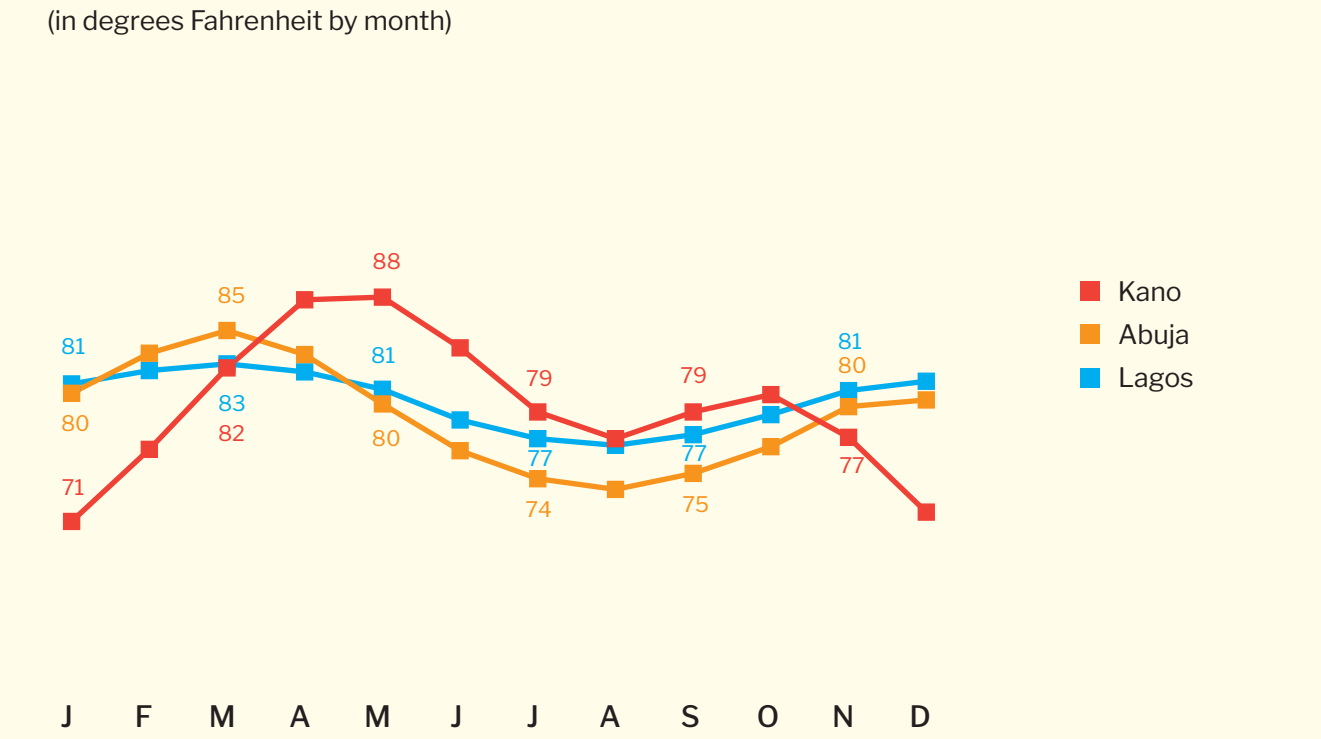
Airports & Railways



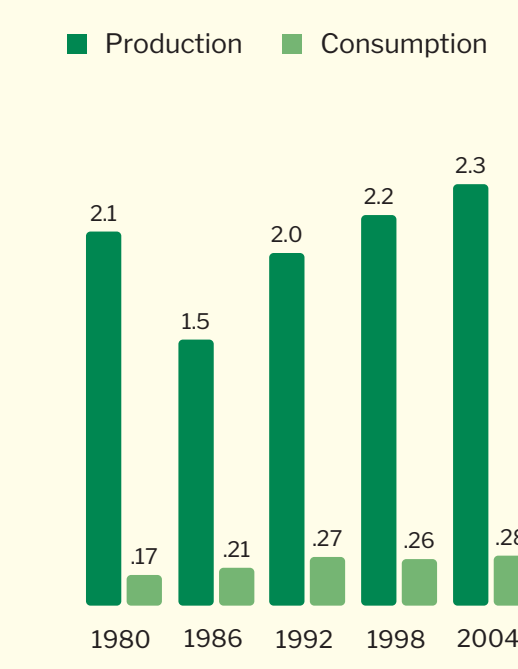
Average rainfall of cities in 3 climate regions



Average temperature of cities in 3 climate regions



Oil Production vs. Consumption



Oil Reserves vs. Consumption & Production

